

SPANISH ARMY MILITARY RESIDENCES GEOGRAPHICAL DISTRIBUTION

Residencias Militares de Acción Social de Descanso



Distribución geográfica de las Residencias Militares de Acción Social de Descanso



Menorca

Residencia "Mahón" "Mahón" social activity military residence is centrally located downtown next to the coach station and within walking distance from the most important sites in town. Its privileged situation makes it an excellent starting point to discover the different amazing landscapes of the island. Menorca airport is only 10 minutes drive away.


LOCATION

Plaza Explanada 22
07703 Mahón (Menorca)
Illes Balears
☎ 971 361550
☎ 971 368305
residenciamahon@et.mde.es

Our rooms are fully renovated and guests can make use of the gardens and the relaxing terrace. Additionally they can enjoy our sport and leisure facilities in "San Felipe" block, located in Cala Sant Esteve, a small cove and rocky beach with a private access, only 4,5 kms away from the residence.

FACILITIES

Gardens, cafeteria, Parking.



ACCOMODATION

2 junior suites
1 family room
18 twin/double rooms
10 Queen rooms
10 single rooms



Across Menorca: [more information on: https://www.menorca.es/en/Home](https://www.menorca.es/en/Home)



Menorca, the second biggest island in the Balearic archipelago, enjoys different contrasts which enhance its singularity. Fertile ravines, grasslands, woodlands and arid areas are mixed with coves and pristine beaches to compose the image of one of the few stunning landscapes left in the Mediterranean. A proper evolution due to the late opening to the tourism sector. Its high preservation standard together with biodiversity made it earn the title of the Biosphere Reserve in 1993.



Menorca enjoys as well an outstanding collection of archaeological, architectural and cultural monuments. Its rich history is a consequence of its place as an enclave strategically located in the heart of the western Mediterranean. There are a number of monuments that reflect the island's fascinating history. In this context, it is noteworthy that Talayotic Menorca has just been declared a World Heritage Site in September 2023, as a unique testimony of its prehistoric culture.



Menorca


Residencia “Mahón” (San Felipe Block)

LOCATION

Carretera de San Felipe s/n
07720 Es Castell (Menorca)
Illes Balears
☎ 971 361550
☎ 971 363534
residenciamahon@et.mde.es

FACILITIES

Gardens, cafeteria, Parking.



ACTIVITIES



“San Felipe” block, depending “Mahon” Residence is located in in the remains of the fortress of the same name in Cala San Esteve, a small cove and rocky beach, only 4,5 km. away from the residence. Access for residence guests is free and other military personnel can access by monthly or seasonal vouchers.

It is the perfect complement for a stay in the island and offers some services different from those in the residence; its mess hall carved in the rock, its access to a crystal water cove and a garden make up a limited area in the island where you can also do different sport activities apart from swimming and diving, such as: Kayaking, stand up paddle, tennis and paddle tennis.



Across Menorca: more information on: <https://www.menorca.es/en/Home>



San Felipe Castle

“San Felipe” facilities are located on part of the ruins of the old San Felipe Castle, an old Spanish bastion-style fortification from the 16th century, which was expanded by successive British dominions until 1782 when Spain regained its hegemony.

For Menorca, the castle is more than an old fortress, as it bears witness to nearly two and a half centuries of turbulent history. Visitors can gain great insight into the scale of human endeavour undertaken in the 16th, 17th and 18th centuries to produce this extensive labyrinth of underground galleries, where three thousand English soldiers and civilians took refuge for six months during the Spanish conquest of 1782.



La Mola

In front of San Felipe Castle, on the north bank of Mahon Harbour mouth, lies the Peninsula of la Mola where is located the fortress of Isabel II, one of the major European fortresses built in the 19th Century. Its magnificent design, monumental character and good state of preservation, leave no one indifferent.



Residencias
Militares de
Acción Social de
Descanso



San Antonio Ibiza

San Antonio Block “Héroes de Filipinas”

LOCATION

Calle Cervantes, 23
07820 San Antonio de Portmany (Islas Baleares)

📞 971 345898

☎ 971 340742

heroesfilipinas@et.mde.es

FACILITIES

Sheltered Parking lot, swimming pool, terrace
Laundry

APARTAMENTS

12 Twin

9 4 pax

All apartments have a small kitchen-dining room (an additional under 10-year-old pax can be taken in)



Across Ibiza



ACTIVITIES

Active tourism

The municipality counts on numerous beaches. Salada Cove, 5 kms far from the city of Sant Antoni, it is a group of fine sand coves in a protected area from the wind. Gracio Cove and Gracioneta Cove, two beautiful small coves joint by a small rocky path, situated as well 2.5 kms far from the centre of Sant Antoni.

The island is well known for its flea markets, cosmopolitan and multicultural atmosphere. Besides, its location and climate offer you the possibility to practise any sport in natural surroundings throughout the year (kayaking, diving, sailing, surfing, mountain bike, motor races, etc)

International events such as Mountain Bike Ibiza Tour, Ibiza Marathon, the Ibiza Cyclotourist Tour or the Route of the Salt are good examples.

Besides, any trekking route (on foot or by bike) permits you to appreciate its fantastic natural environment.

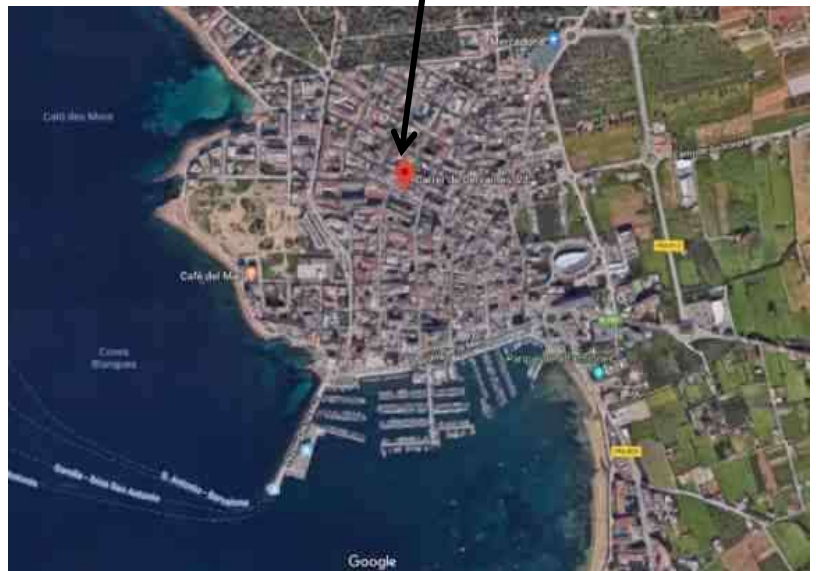
Anyway, it is advisable to start your day with a visit to Formentera, an island whose water will impress you.

San Antonio Block depending on Heroes de Filipinas Military Residence is located in the centre of Sant Antoni de Portmany, on the western coast of the island, one of the most famous places for the beauty of its bay and its spectacular sunsets.

It is 5 minutes far from the Sea Promenade on foot; close to it we can find the Paseig de ses Fonts which is the main point in Sant Antoni, where you can enjoy bars, shops and open air concerts. From the Passeig de ses Fonts, you can access the streets of the village gathering bars, restaurants and live-aid fashion shops and some other typical goods such as hand embroidered clothes, leather works, pottery, jewellery and a gastronomy offer which includes sweets, cheese, sobrasada (raw, cured sausage), liquor and wine, among others.

It is the perfect place to go sightseeing and know the rich cultural and gastronomy heritage of this beautiful island.

Situation of the residence



Tourism Office link

<http://ibiza.travel/conoce-ibiza/donde-estamos/>



“Héroes de Filipinas” Residence

SITUATION

Camí de Sa Berenada s/n
07800 Ibiza (Islas Baleares)
☎ 971 306840
☎ 971 398611
heroesfilipinas@et.mde.es

FACILITIES

Mess hall, cafeteria, parking lot, swimming pool,
Gym, terrace-bbq, laundry, children park,
tennis court

ROOMS

10 twin rooms
9 double rooms
2 triple rooms





“Heroes de Filipinas” Residence is located in a privileged area and with breathtaking views towards the other “Pitiusa” Island (Formentera). It is the perfect place to organize touristic sightseeing and get to know the rich cultural and gastronomy heritage of this beautiful island, at the same time you can enjoy paradise beaches and outstanding corners.

The residence in Ibiza is situated at 10 minutes walking far from paseo vara del rey, city centre, and at the bottom of the fantastic wall area (Dalt Vila) declared world heritage site by Unesco in 1999; it is the best preserved coastal fortress in the Mediterranean Area, International distinction which recognizes the historical, cultural and arquitectonical value of this encounter of cultures centuries ago.

Its atmosphere and flea markets have been well known around the world for decades; the night life also offers a range of possibilities where having a drink or dinner becomes an unforgettable memory thanks to the beauty of its corners.

ACTIVITIES

Active Tourism

Ibiza coast is full of unique and beautiful places to enjoy along the year. Trying a tasty paella or listening to good music close to the sea, visiting the coast by boat or kayak, diving or all water sports, or simply, watching the sunset on the sand, are some of the numerous options.

From gold sand beaches to hidden coves to relax alone; the diversity and richness of the seaview and sea depth, in particular the ocean “posidonia”, declared world heritage site, are some of the main features of the Ibiza coastline.

As well, along the year, you can enjoy nice trekking routes (on foot or by bike) and visit the beautiful inland villages where you will find romantic and charming places. A visit to Formentera is a must.

Situation of the residence



Tourism office link

<http://ibiza.travel/conoce-ibiza/donde-estamos/>

Centros Deportivos Socio Culturales Militares



CDSCM "MALLORCA"



PALMA DE MALLORCA

LOCATION

Street: Miguel de los Santos Oliver n.º 8-10
CP. 07011 Palma de Mallorca

- **Switchboard: 971497000**
- **Check in: 971497181**
- **Sports Center: 971497120**
- **E-mail: mallorca@mde.es**



FACILITIES

3 different areas:

Es Fortí, Illetas and Torre D'en Pau

8 tennis courts, 6 paddle courts and an open fronton.

1 Miniature golf, 1 skating rink, basketball court

1 seven-a-side soccer field, 1 soccer field.

4 Swimming pools.

1 Weight room, and a outdoor gym.

1 Indoor gym, athletics track.



ACTIVITIES

Es Fortí area:

Located in the center of Palma, the Sports Center allows users and residents to enjoy first-class sports facilities: swimming pools, tennis courts (dirt, grass and cement), paddle tennis courts, soccer courts, athletics courts, weight rooms, dining rooms, cafeteria, playground, barbecues...



Its proximity to the main attractions of the city also allows you to participate in its many cultural, sports and leisure activities.

Illetas area:

Located 11 km from the center of the capital, and in the municipality of Calviá, our facilities on Illetas beach have all the necessary services (including parking) for our users and residents to enjoy their summer break. It makes it possible to practice water sports (swimming, diving, canoeing, sailing) and has a restaurant service.



SUMMER CAMPS

They are organized at the Center (Es Fortí) from June 15 to September 15 from 8:00 a.m. to 3:00 p.m., Monday to Friday.

SOCIAL ACTS:

Patron saint festivities, celebrations, commemorations, gastronomic contests, April fair, San Juan Night, August Moon, trekking excursions.

CULTURAL EVENTS: conferences, painting exhibitions, guided visits to historical and cultural centers, periodic concerts.

Torre d'en Pau area:

Located 10 km from the Sports Center, it is open to users and residents with all the necessary services (including parking) to enjoy the summer break. It makes it possible to practice water sports.



MORE INFORMATION

<http://www.diaper.ejercito.mde.es/ocio/residencias/nacionales/>

Residencias
Militares de
Acción Social de
Descanso



Santoña

“Virgen del Puerto” Residence

LOCATION

Avda. Carrero Blanco, 53
39740 Santoña
Cantabria

☎ 942 660 150 / 887 83 50

☎ 942 671 120 / 887 01 20

✉ virgenpuerto@et.mde.es

FACILITIES

Gardens, terrace, cafeteria,
mess hall, parking lot, laundry,
paddle court, game room, tv room




ROOMS

25 Twin rooms


2 Triple rooms



WIFI



Across Santoña



ACTIVITIES

ACTIVE TOURISM

Regarding nature, visitors in Santoña will enjoy the following spots:

- Marshland natural park of Santoña, Victoria and Joyel, with more than 4,000 hectares of high ecological value; it is one of the most biologically diversified enclaves in Spain with more than 20,000 birds from 120 different species, small mammals and singular flora.
- Buciero mount or Santoña mount: it is a peninsula connected with the continent by a "tombolo" (a deposition landform) where Berria beach is located. Round-shaped and steep-sloped, it is about 600 hectares long. You can find there the longest holm-oak tree extension in the Cantabrian and the most important one regarding the preservation of this type of flora in the Iberian Peninsula.
- All visitors can enjoy two beaches. One of them is Berria, a long beach, clean, sometimes with rough sea, but safe thanks to the lifeguards. Here, you can enjoy water sports such as windsurfing, taking all level courses if you wish.

Due to its characteristics and location, this Residence is perfect to organize sightseeing visits, an opportunity to know and enjoy the rich cultural, landscape, natural and gastronomy heritage of this city and its surroundings.

"Virgen del Puerto" residence is located in Santoña area, at the bottom of Mount Buciero and at 200 metres far from the city centre.

You can visit from Santoña different representative places of Cantabria, among them, Comillas (87 kms far), Santillana del Mar (69 kms far), Santo Toribio de Liebana Monastery (140 kms far), Cabarceno nature preserved area (43 kms far), Soplao Caves (100 kms far) and of course the city of Santander (39 kms far) where you will enjoy the sea as well as the mountains.



Tourism Office Link

<http://www.turismosantona.com/>
<https://www.turismodecantabria.com/descubre/municipios/4-santona>

Murcia

“Archena” Residence

LOCATION

Av. de la Residencia Militar, 2
30600 Archena (Murcia)

☎ **968 688 230**

☎ **968 688 232**

archena@et.mde.es

FACILITIES

Gardens, cafeteria, terrace,

Parking lot, hairdresser's

Massage service, games room

Reading room, laundry, doctor visit



ROOMS

10 Double rooms (180X200 mattress)

4 twin rooms

4 Adjoining rooms (couple with children)

2 rooms for disabled



Across Murcia



The Residence is situated at 200 metres far from Archena Spa, thermal resort with an area of more than 200.000 m² (best spa in Spain in 2011).

Archena closes in the South to the touristic Valle del Ricote (Ricote Valley), historic area in the region of Murcia of Arab origins, made up of seven regions which comprise palm and fertile orchards lapped by Segura river. There, we will find for example the Ruta de las Norias (the Watermill Route) or the Mirador del Alto de Bayna (Alto de Bayna Viewpoint) in Blanca.



Murcia, capital city of the region, touristic destination and gastronomy reference, is 25 kms far.

Cartagena, 75 kms far, with over 3.000 years of history, is one of the most attractive destinations in the Mediterranean area.

Jumilla, 55 kms far, and Bullas, 42 kms far, offer the Routes of the Wine.

Some more interesting destinations are: Lorca, 80 kms far, Caravaca de la Cruz, 60 kms far, La Manga del Mar Menor, 99 kms far, Mazarron beach, 80 kms far, Alicante, 93 kms far, Elche, 71 kms far, and Orihuela, 47 kms far.



Situation of the residence

ACTIVITIES

HEALTH TOURISM

- Thermal treatments *
- Spatherapy *

FREE TIME

- Spa *
- Thermal pools *
- Paddle
- Golf
- Rafting
- Trekking
- Mountain bike
- Walks along Segura River (foot or bike)

TOURISTIC ROUTES

- Valle del Ricote
- The Watermill Route
- Wine routes

- Special Price and offers in the spa for the residence guests



Tourism Office Link

<http://www.spain.info/resultadosBusqueda/resultadosBusqueda.html?l=es&q=archena&buscar=Buscar&s=relevance&bg=true>

http://www.spain.info/es/informacion-practica/oficinas-turismo-embajadas/oficina-turismo/murcia/oficina_municipal_de_turismo_de_archena.html

Málaga

“TG. Castañón de Mena” Residence Block A

LOCATION

Avenida Lope de Vega 2
29010 Málaga

☎ 952 64 60 00

☎ 952 12 22 56

castanonmena@et.mde.es

FACILITIES

Gardens, Terrace, Cafeteria, Mess Hall,
Parking Lot, Laundry, Game Room,
Flamenco Tavern, Swimming Pool, Water Slide
Paddle Court, Tennis Court, Indoor Football



ROOMS

64 Twin rooms
88 Double rooms
16 Individual rooms

84 Junior twin rooms
48 Junior double rooms
20 Apartments



Across Málaga



This Residence, due to its features and location, is perfect to organize sightseeing tours, an opportunity to know and enjoy the rich cultural, natural landscape and gastronomy heritage in this city and its surroundings.

Thanks to its facilities, it is perfect to come with your family and children.

Castañón de Mena Residence is located in Teatinos Quarter; at the main entrance of the residence, there are some bus stops to take you to the old town.

Teatinos Quarter is close, where you will find a wide variety of restaurants, bars, children parks and a university area. There is a bike lane all around the quarter.

close to the Residence as well, you will find some state and private hospitals

ACTIVITIES

Culture lovers will find in Malaga all types of museums: Picasso, Thyssen, Pompidou, Revello del toro, car museum, etc.

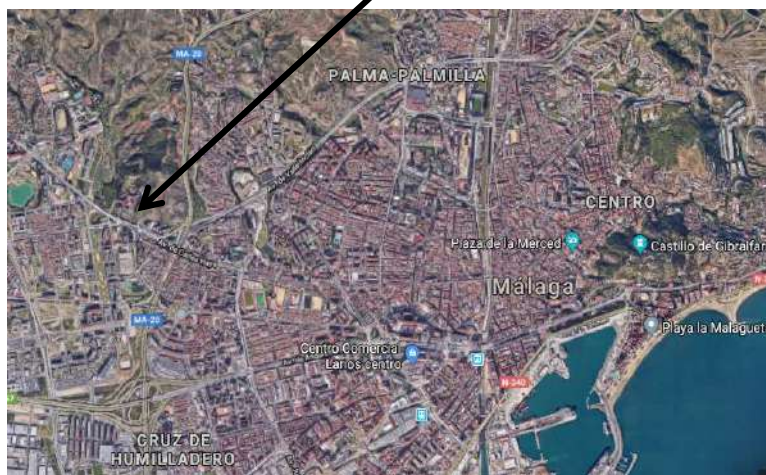
besides, you can also enjoy the beach at a short distance.

It is worth visiting nearby villages such as Ronda, Mijas, Nerja, Antequera and Marbella, important as well for their history and cuisine.

There is another type of activities such as "Caminito del Rey", Nerja Caves, Torcal de Antequera and trekking routes around Malaga mountains.

In summer time there are activities in the Residence ranging all ages, children workshops, water activities, summer cinema and buses taking you to the beach and Torremolinos.

Location of the residence



Tourism Office link

http://www.spain.info/es/informacion-practica/oficinas-turismo-embajadas/oficina-turismo/malaga/oficina_de_la_junta_de_andalucia_en_malaga_-_pasaje_de_chinitas.html

Málaga

“TG. Castañón de Mena” Residence “Reyes Católicos” Block

LOCATION

Paseo Marítimo de la Ciudad de
Melilla n.º 10
29016 Málaga

☎ 952 122 250 / 255

☎ 952 122 256

✉ reyecatolicos@et.mde.es

FACILITIES

Direct access to beach,
mess hall, cafeteria, terrace.


TV, telephone, fridge and air conditioner, WIFI,
No lift

ROOMS

12 twin rooms
7 double rooms
1 apartment
1 single



Across Reyes Católicos in Málaga



This residence, due to its features and location, is the perfect lodgement to enjoy Malaga capital city and beaches, to organize sightseeing tours, an opportunity to know and enjoy the rich cultural, natural landscape and gastronomy heritage in this city and its surroundings.

Reyes Catolicos block is situated in the city centre of Malaga, 100 metres far from muelle uno and 500 metres far from alameda principal close to the city hall. Gibralfaro is close, with spectacular views of the Bay of Malaga and, in the background, the mountain range of alhaurin and guadalhorce valley.

We can also pay a visit to nerja caves, reservatauro in ronda, go for a walk until the square of La Marina and admire the city and the coast from the wheel of the port or walk around pedregalejos and el palo, sea neighbourhoods where you can try “espetos” (sardine skewers) and other typical dishes of the cuisine in malaga.

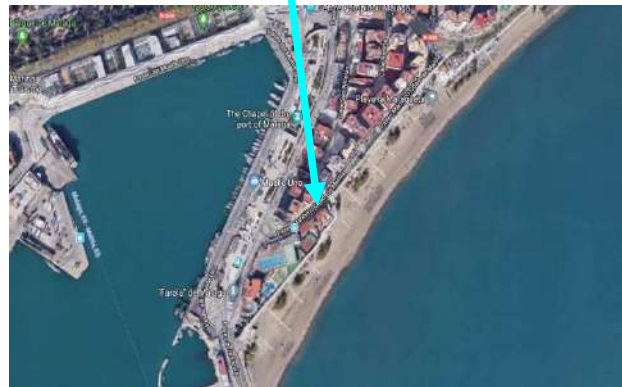
ACTIVITIES

Active tourism

Malaga is a city full of green areas to go for a walk and enjoy the sun. The biggest one is the historical Botanic Garden of la concepcion, located in the surroundings and with an area of 23 hectares where the subtropical flora is abundant. While walking, you will feel as if you were in the jungle.

You can also find numerous parks and gardens in the city centre. Wandering around the area of parque de Malaga is really nice and, besides, it will let you visit some important monuments such as the Alcazaba, the Cathedral or the Roman Theatre. In the same area, it is a must a visit to the gardens of Puerta Oscura and Pedro Luis Alonso, of great beauty and perfect to relax under the shade of the trees.

Situation of the residence



Tourism Office link

http://www.spain.info/es/informacion-practica/oficinas-turismo-embajadas/oficina-turismo/malaga/oficina_de_turismo_de_la_junta_de_andalucia_de_malaga.html

Málaga

“TG. Castañón de Mena” Residence “Ntra. Sra. de Luján” Block

LOCATION

Camino Agropecuario de Realenga-2
29140 Churriana
Málaga
☎ 952 621 570
☎ 952 397 383
castanonmena@et.mde.es

FACILITIES


Gardens, swimming pools, tennis court, indoor
football pitch,
Mess hall, beach bar, sitting room



ROOMS

8 Apartaments
10 Triple rooms
12 Double rooms
28 Twin rooms
1 single room





This Residence, due to its features and location, is perfect to be the starting point to visit, going by car, the different beaches of Costa del Sol: Guadalmar, Torremolinos, Benalmadena, Fuengirola and all those close to Marbella, from Cabo Pino to Playa real de Zaragoza and Nikki Beach or Calahonda.

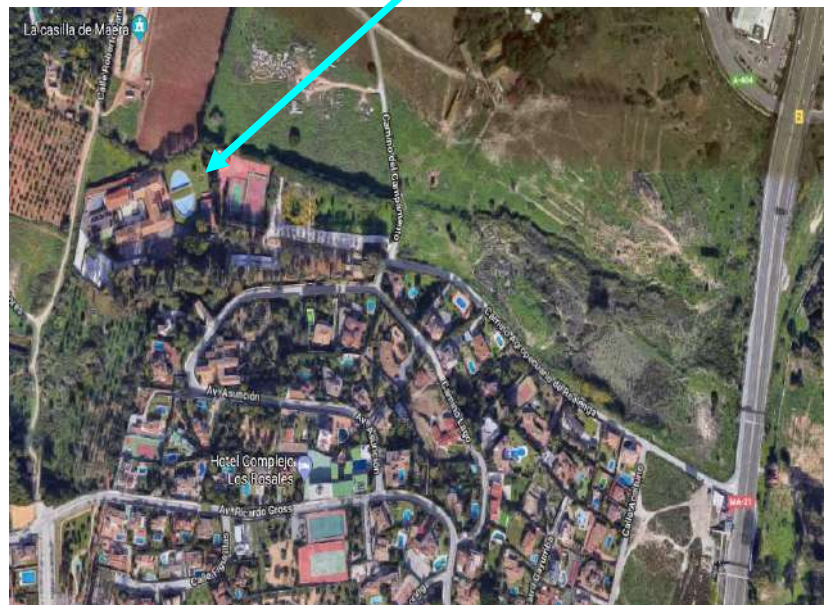
Nuestra Señora de Lujan Residence is located close to Malaga Airport and the "Plaza Mayor" Mall, where you can find a train stop to go to the city centre of Malaga.

Its spacious sports and natural area is the perfect settlement to go for a walk, for children to go cycling, skating or playing together.

ACTIVITIES

Golf lovers have one more reason to visit Malaga as they can find more than thirty golf courses around the province, some of them the best in Europe. The city also offers the possibility to enjoy a beach day. There are popular beaches in the same city, La Malagueta, and some more intimate, Guadalmar, 5 minutes far from the residence by car. Its coast is also ideal to practise water sports. Inland in the province, there are some natural sites such as Parque Natural Los Alcornocales-Sierra del Aljibe, Parque Natural de los Montes de Malaga or Parque Natural de la Sierra de las Nieves.

Location of the residence



Tourism Office link

http://www.spain.info/es/informacion-practica/oficinas-turismo-embajadas/oficina-turismo/malaga/oficina_municipal_de_turismo_de_malaga.html

Residencias
Militares de
Acción Social de
Descanso



Gijón

“Coronel Gallegos” Residence

LOCATION

C/ Tirso de Molina, 1-3
33204 Gijón
Asturias

☎ 985 196 470

☎ 985 334 620

✉ coronelgallegos@et.mde.es

FACILITIES

Gardens, Reading room, mess hall
(only breakfast)
Cafeteria/TV room, games room, gym,
parking lot, WI-FI

ROOMS

31 Twin rooms
17 double rooms
4 single rooms



Across Gijón



ACTIVITIES

Active tourism

The active tourism in Asturias is one of the biggest appeals and the best way to enjoy its nature. Asturias resources are endless, as many as the nature in Asturias.

You can canoe down Sella River, go canyoning, go on the Ruta del Cares, walk around the core of Picos de Europa, surf at Xagó beach, take the Senda del Oso by bike (Bear Route) or go skiing to one of the three skiing resorts in Asturias.

Cultural tourism

Asturias cultural heritage is wide. From the Pre-Romanesque Asturian art, deeply linked to the first Christian kingdom in the Iberian Peninsula, until the rock art Paradise with five caves declared world heritage site, as well as its religious heritage centre, with the Cámara Santa in the Cathedral of Oviedo, the old Way of St. James and a huge number of varied museums (mining, industry, cider, juristic, prehistoric, etc).

If you visit us, you will repeat

The residence is well communicated with the old city and in the quiet quarter of Coto; only 10 minutes on foot far from the main beach in Gijón, San Lorenzo Beach.

You can enjoy the wide cultural, gastronomy and leisure variety in Gijón. Experience its museums, cider houses, walks along the bay, beaches and trekking routes. Experience its traditions, people, history and if the weather is not nice, do not worry, it is part of this beautiful city.

The residence is the starting point to know and visit the Principado. The most important touristic sites in the region are only 1 hour far. Visit Covadonga, Picos de Europa, Llanes and its beaches, Luarca, Cudillero, Navia (typical coastal villages) and, of course, Oviedo.

Situation of the Residence



Tourism office link

http://www.spain.info/es/informacion-practica/oficinas-turismo-embajadas/oficina-turismo/asturias/oficina_de_informacion_turistica_de_infogijon.html

http://www.spain.info/es/quieres/rutas/rutas-culturales/gijon_hija_del_mar.html

Residencias
Militares de
Acción Social de
Descanso



El Ferrol

“El Baluarte” Residence

LOCATION

C/ Roi Xordo, s/n
15402 Ferrol
A Coruña

☎ 981 333 026

☎ 981 324 743

✉ baluarte@et.mde.es



FACILITIES


Gardens, terrace, cafeteria, mess hall
Parking lot, laundry, gym



ROOMS

29 Twin rooms
17 Double rooms
10 Single rooms





Due to its location, this residence is perfect to be lodged when going sightseeing, an opportunity to know and enjoy the rich cultural, natural and gastronomy heritage of this city and its surroundings.

Baluarte Residence is situated in the city centre of Ferrol, 50 metres far from Plaza de España and about 200 metres far from the train and coach stations.

Close to the residence, we can find Magdalena neighbourhood, where some houses dating back to the 18th century are preserved, clear examples of the modernism in Galicia.

In Ferrol, as well as in its surroundings, there is a wide variety of natural and unique areas in the North of Galicia.

ACTIVITIES

ACTIVE TOURISM

A route by Rías Altas, visiting the highest lighthouses and cliffs in Europe, discovering the wildest beaches in Galicia, “mariñeiros” villages, the Fragas de Eume, unique landscape and vegetation. It is the perfect area to enjoy the nature and landscape, open sea beaches, lagoons, woods and amazing cliffs.

In the city: a tour by Magdalena neighbourhood, visits to EXPONAV, Arsenal, San Felipe Castle.

An opportunity to visit the cities of Santiago and A Coruña, 1 hour far by car.

If we take a boat around the estuary going to “entrecastillos”, we will sail between the Castles of La Palma and San Felipe and we will enjoy the different fishing villages and the estuary of Ferrol.

We can take advantage of the visit and enjoy the gastronomy of the “gallego” sea in taverns and restaurants in the area.

Situation of the Residence



Tourism office link

http://www.turismo.gal/recurso/-/detalle/1867/oficina-de-turismo-de-ferrol?langId=es_ES

Residencias
Militares de
Acción Social de
Descanso



Algeciras

“Fuerte Santiago” Residence

LOCATION

Avd/ Capitán Ontañón n1-3
11.202 Algeciras
Cadiz

☎ 956 589 600

☎ 956 652 705

✉ fuertesantiago@et.mde.es

FACILITIES


BBQ swimming pool, Gym,
Terrace, Cafetería, Mess hall,
Parking lot , Laundry,
Disco-Pub.



ROOMS

54 twin rooms
16 extra beds





This residence, due to its features, location and comftrtability of its rooms, is the perfect site to go sightseeing, coastal tourism and relax in the area of Algeciras, Castellar de la Frontera, Jimena de la Frontera, Tarifa and Los Barrios; in this last town we can find the viewpoint of Puerto de Ojén, where you will admire fantastic views as well as the starting point of Ruta del Toro (Route of the Bull), running to Jerez de la Frontera.

“Fuerte Santiago” residence is located in the city centre in Algeciras, 50 metres far from Plaza Alta and 15 minutes far from the train and coach stations as well as the port and maritime station linking Ceuta and Tanger, our ways to Africa.

ACTIVITIES

Active Tourism

Campo de Gibraltar is situated in the South, between two seas and two continents, the most Southern area in Spain.

This privileged geographic situation brought about, from its origins, the settlement and step of cultures, under which the idiosyncrasy of an area with future and development was created. With more than 10 kms of top-level beaches, fantastic weather with about 300 sunny days a year and the Natural Parks of “Los Alcornocales” and “El Estrecho”, it is more than enough to make it the best of the destinations.

In the area of the Bay of Algeciras, we find El Rinconcillo and Getares beaches, which, every year, are awarded the blue flag distinction of the Clean Seas of Europe. More beaches are Palmones, in Los Barrios, and Campamento and Puente Mayorga, in San Roque.

From a high point, it is possible to see the Strait of Gibraltar and the Northern part of the African continent, which makes it a privileged viewpoint of hundreds of bird species migration, which cross every year.

Situation of the Residence



Tourism Office Link

http://www.spain.info/es/informacion-practica/oficinas-turismo-embajadas/oficina-turismo/cadiz/oficina_de_turismo_de_algeciras.html

Valencia

“REY JUAN CARLOS-I” Residence

LOCATION

46930-Quart de Poblet (Valencia)
Avd. de les Comarques del País Valencià, 2
(Ctra. Madrid S/N, junto Aeropuerto de Manises,
Autovía Madrid-Valencia Salida 345
A 15 minutos de Valencia)

☎ 961534320

✉ 961534325

residencia_militar_rey_juan_carlos@et.mde.es

FACILITIES

Gardens, BBQ-picnic, swimming pools
Tennis-paddle-Basque handball
courts, Parking lot, laundry

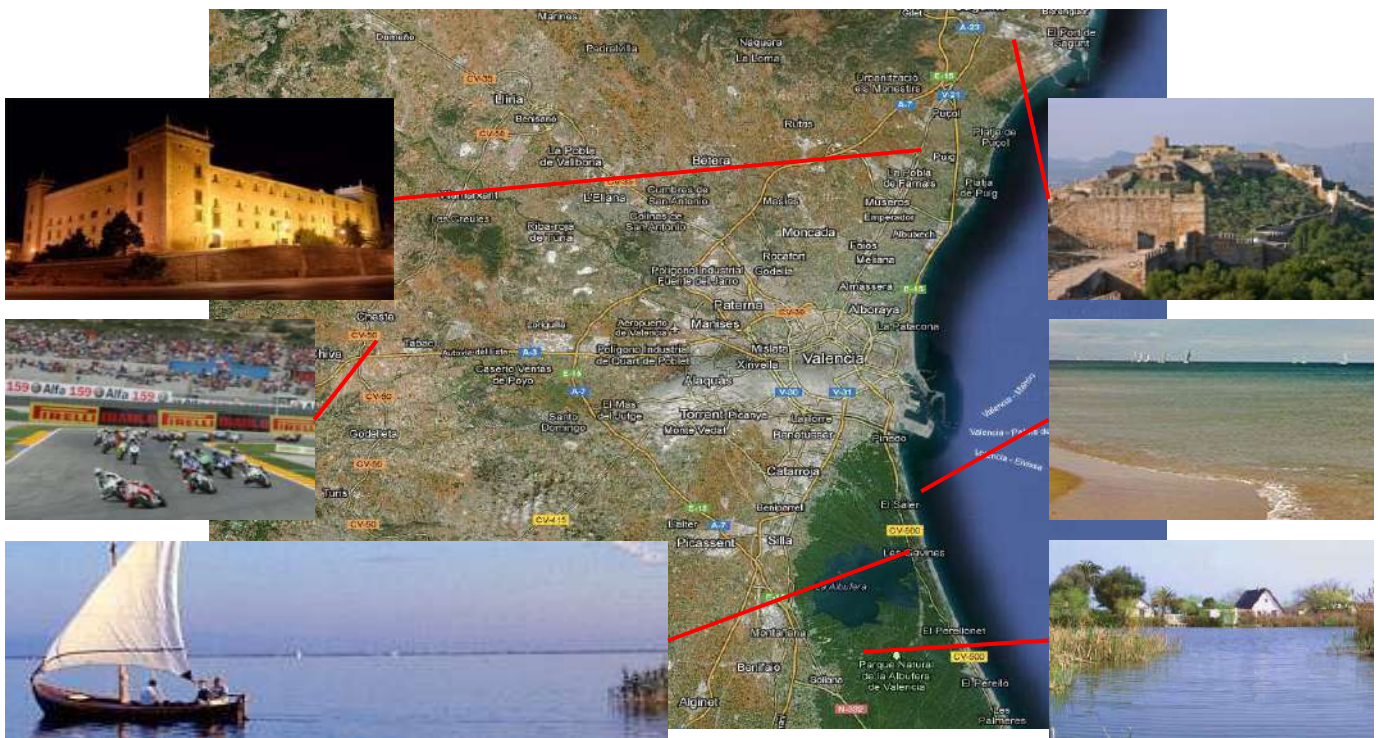


ROOMS

- 4 Suites
- 3 Single rooms
- 49 Twin rooms
- 4 Triple rooms
- 3 4 guest rooms
- 6 Double rooms



Across Valencia



SIGHTSEEING

Very close to the city centre, you can enjoy the wide touristic offer in Valencia. A beach day by the Mediterranean, a sunset sailing a boat on the Albufera trying rice dishes from Valencia, spending a day together with your children at the Oceanographic Museum and the Art and the Science City, admiring the magnificent architecture of the main market or wandering around the Old City in Valencia are some of the pleasures the city of Valencia and its surroundings offer.

Situation of the residence



Tourism Office Link

http://www.spain.info/es/informacion-practica/oficinas-turismo-embajadas/oficina-turismo/valencia/tourist_info_valencia_-_ayuntamiento.html

Cádiz

“La Cortadura” Residence

LOCATION

C/ Glorieta de Cortadura nº 2
11011 Cádiz

☎ 956 242 200

☎ 956 294 878

✉ lacortadura@et.mde.es



FACILITIES

Gardens, terrace, cafeteria
Mess hall, parking lot, laundry
Swimming pool, sports facilities,
Direct access to the beach



ROOMS

80 twin rooms
24 double rooms
14 single rooms





This residence, located in one of the best beaches in Cadiz, close to the city centre, public transport near the residence and due to its location, is the perfect place to organize sightseeing visits, know and enjoy the rich cultural, landscape and gastronomy heritage of this city and its surroundings. In Cadiz, as well as around, there is a wide variety of nature and unique areas in the province.

ACTIVITIES

Active tourism

The province of Cadiz is rich in historical, artistic, architectural, archaeological, paleontological, ethnological, documental and bibliographic heritage, a deep and fantastic heritage you will get to know when visiting the area. Due to its perfect geographical situation, Cadiz presents the visitor with a wide range of beaches of clear water and gold sand: urban, well-known and visited, wild and relaxing, water sports paradise, with a big number of services and facilities. Cadiz is an ideal nature environment to practise different sports (surfing and other water sports) and activities; a complete touristic offer to let you enjoy along the year individually or in group.

Situation of the residence



Tourism office link

[http://www.spain.info/es/información-practica/oficinas-turismo-embajadas/oficina-turismo/cadiz/centro de recepción de turistas de cadiz.html](http://www.spain.info/es/información-practica/oficinas-turismo-embajadas/oficina-turismo/cadiz/centro_de_recepción_de_turistas_de_cadiz.html)

Residencias
Militares de
Acción Social de
Descanso



Castellón

“La Plana” Residence, “Castalia” Block

LOCATION

Avd. Benicassim, 2
12004 Castellón

☎ **Head Office: 964 738 400**

☎ **Reservations: 64 738 471 / 476**

✉ **laplanareservas@et.mde.es**



FACILITIES

Laundry, garden, terrace, cafeteria, mess hall
swimming pool, jacuzzi, gym



ROOMS

26 Twin rooms



Across Castellón



Due to its location, this residence, “La Plana”, is the perfect place for those who want to enjoy some free days relaxing and doing different activities such as spending some time on one of the beaches in “Costa del Azahar”; going sightseeing to know and enjoy the rich cultural, natural landscape and gastronomy heritage in this city and its surroundings; you can also choose within a wide variety of water sports and outdoor activities such as golf, mountain bike, road bike, mountain race, trekking, parachuting...

It is located 10 minutes far from the city centre of Castellón; it is easy to access and leave the city to visit the charming villages in the province; besides, it is well communicated with grao beaches by bus and tram

ACTIVITIES

Castellon province owns a rich cultural, historical and artistic heritage among its capital city and villages such as Burriana, Jérica, Catí, Culla, Morella, Onda, Vilafamés, etc.

Along its more than 120 coastal kms, we can find extraordinary sand beaches and calm waters, easy to access, or small coves in nature conservation areas. Peñíscola, Oropesa del Mar, Benicassim, Almassora or the ones in Grao de Castellon are some of them.

Its natural resources represent another asset in the province with a large variety of landscapes, fauna and flora, in particular the nature conservation areas with a wide net of paths, green ways, mountain bike routes, etc.

The sport offer, and in particular quality/price relation, is another reason to visit the province with activities ranging from beach and sea until golf, horse riding, mountain and road bike, trekking, etc.

Its gastronomy, faithful reflection of its history and traditions, takes advantage of the resources of cattle, crops, sea and hunting, being worth mentioning the rice dishes: rice and “espardeñas” (sea cucumber), black rice, “arrosejat”; fish such as octopus, cuttlefish, monkfish, sardines or meat such as wild boar, rabbit or “ternasco” (lamb).

Its local festival on behalf of their patroness saint, Magdalena, takes place at the end of february or beginning of march, depending on the year, and it is another great opportunity to know their rooted traditions.

Situation of the Residence



Tourism Office Link

<http://www.spain.info/es/informacion-practica/oficinas-turismo-embajadas/oficina-turismo/castellon/oficina de turismo de castellon.html>

<http://www.spain.info/es/informacion-practica/oficinas-turismo-embajadas/oficina-turismo/castellon/oficina de turismo de benicassim.html>

<http://www.spain.info/es/informacion-practica/oficinas-turismo-embajadas/oficina-turismo/castellon/oficina de turismo de grao de castellon.html>

<http://www.spain.info/es/informacion-practica/oficinas-turismo-embajadas/oficina-turismo/castellon/oficina de turismo de oropesa del mar.html>

Residencias
Militares de
Acción Social de
Descanso



“La Plana” Residence, “La Plana” Block

LOCATION

Avd. Ferrandis Salvador, 66
12100 Grao - Castellón

☎ **Central: 964 738 400**

☎ **Reservations: 964 738 471 / 476**

✉ **laplanareservas@et.mde.es**



FACILITIES

Parking, laundry. Gardens, Terrace, Cafetería, Minigolf, Pádel and Tennis Court, Swimming pool, Football field, Gym, Movility circuit.



ROOMS

95 Twin rooms
1 Disable room
8 Single rooms





ACTIVITIES

Castellón province owns a rich cultural, historical and artistic heritage among its capital city and villages such as Burriana, Jérica, Catí, Culla, Morella, Onda, Vilafamés, etc.

Along its more than 120 coastal kms, we can find extraordinary sand beaches and calm waters, easy to access, or small coves in nature conservation areas. Peñíscola, Oropesa del Mar, Benicassim, Almassora or the ones in Grao de Castellón are some of them.

Its natural resources represent another asset in the province with a large variety of landscapes, fauna and flora, in particular the nature conservation areas with a wide net of paths, green ways, mountain bike routes, etc.

The sport offer, and in particular quality/price relation, is another reason to visit the province with activities ranging from beach and sea until golf, horse riding, mountain and road bike, trekking, etc.

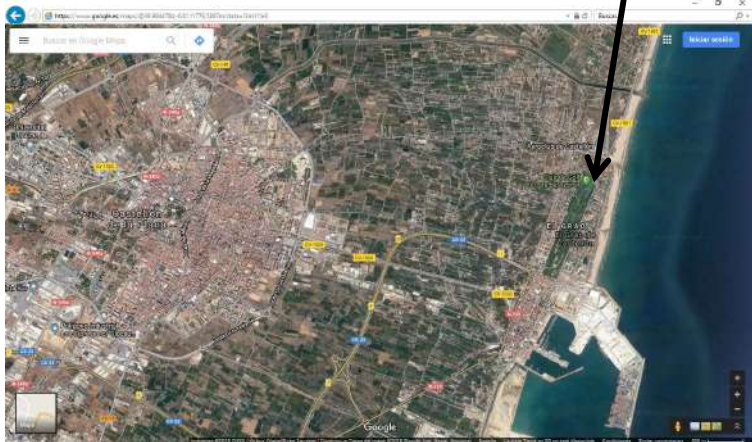
Its gastronomy, faithful reflection of its history and traditions, takes advantage of the resources of cattle, crops, sea and hunting, being worth mentioning the rice dishes: rice and “espardeñas” (sea cucumber), black rice, “arrosejat”; fish such as octopus, cuttlefish, monkfish, sardines or meat such as wild boar, rabbit or “ternasco” (lamb).

Its local festival on behalf of their patroness saint, Magdalena, takes place at the end of february or beginning of march, depending on the year, and it is another great opportunity to know their rooted traditions.

Due to its location, this Residence is ideal for those who want to enjoy sun and beach with one of the best on the Costa del Azahar, and only 25 meters from its fine sands. But in addition, it can be the place from where to make tours and tourist visits, an opportunity to know and enjoy the rich cultural heritage, natural and gastronomic landscape of this city and its surroundings. It also offers a wide variety of sports offers related to water sports and nature such as golf, mountain biking and road, mountain races, hiking, parachuting, etc.

Located in a residential area of The Grao de Castellón, it stands out for its tranquility and relative safety, as well as being very well connected with the Center of Castellón by bus and tram every 20 minutes.

Situation of the residence



Tourism office Link

http://www.spain.info/es/informacion-practica/oficinas-turismo-embajadas/oficina-turismo/castellon/oficina de turismo de castellon.html
http://www.spain.info/es/informacion-practica/oficinas-turismo-embajadas/oficina-turismo/castellon/oficina de turismo de benicassim.html
http://www.spain.info/es/informacion-practica/oficinas-turismo-embajadas/oficina-turismo/castellon/oficina de turismo de grao de castellon.html
http://www.spain.info/es/informacion-practica/oficinas-turismo-embajadas/oficina-turismo/castellon/oficina de turismo de oropesa del mar.html

Navacerrada

RMASD NAVACERRADA

LOCATION

Ctra. M-601 km 19,600


28470 Cercedilla (Madrid)

PHONE no.: 91 849 45 00/91 880 45 00

FAX No.: 91 849 46 49
Navacerrada@et.mde.es

FACILITIES

Cafetería, game room, TV room,
Terrace, skis keeping room, meeting room,
WIFI, parking lot



ROOMS

7 rooms: 1 pax
62 rooms: 2 pax
8 rooms: 2-3 pax
6 rooms: 3-4 pax
8 rooms: 4-5 pax



GUADARRAMA NATIONAL PARK



The residence is located in Sierra de Guadarrama National Park in the Eastern part of the Central Mountains and covers the heights of Sierra de Guadarrama, occupying a 33.960-hectare extension. Peñalara Mount, 2.428 metres high, is the highest in the area and, together with Risco de Claveles, 2.388 metres high, make up the ridge of Peñalara Massif.

The Park has some Visitor Centers offering basic services: information, visitor attention and access to a hosting infrastructure at the main entrance points in the National Park.

Numerous forest tracks run the Sierra de Guadarrama getting into the National Park. In some villages, which compose the socioeconomic Influence area in the National Park, we can find a variety of museums, from picture, ethnographic, archeological, tapestry or glass collections to skiing.

ACTIVITIES

Trekking: countless tracks and paths, which the inhabitants of the villages around the park once opened, have been later used by all kinds of visitors; nowadays, these paths comprise a net of trekking ways with hundreds of kilometres and tens of possible combinations.

Thematic Routes: a large variety of options, such as geological, botanical, ornithological, mycological or horse riding.

Sport activities: Winter sports such as alpine, cross-country or crossing skiing, snowshoes, sledges and snowboard, mountaineering, mountain bike, ice or rock climbing. It is possible to hire skiing beginners/polishing up courses with good discounts if you are a guest of the residence.

Touristic resources: monarchs, nobles and religious people have chosen for centuries the surroundings of these mountains to build up relevant constructions such as fortresses, monasteries or churches out of which are worth mentioning: Royal Monastery of Our Lady of Santa Maria de El Paular (Rascafría); Castle of Manzanares, Royal Palace of Riofrio, Royal Site of San Ildefonso or the close city of Segovia.

Location of the Residence



Tourism Office link

<http://www.spain.info/es/que-quieres/deportes/deportes-invierno/estacion-esqui/puerto-de-navacerrada.html>



“Primo de Rivera” Residence

LOCATION

C/ Muro nº 1-3
11404 Jerez de la Frontera (Cádiz)

☎ **956341448**

☎ **956342218**

fernandopr@et.mde.es

FACILITIES

Summer terrace, laundry



ROOMS

40 twin rooms

10 double rooms





Located strategically in the middle of the country, very close to the Atlantic coast and the range of mountains of Cadiz, Jerez is one of the most beautiful and attractive cities in Western Andalusia.

Capital city of the horse, cradle of the Sherry and Brandy and the Flamenco origin, it preserves an old city declared historic-artistic site.

Primo de Rivera Residence is found in the city centre, 1 km far from the coach and train station, 6 kms far from the airport and 18 kms far from the fantastic beaches of Costa de la Luz so, it makes up the perfect place to visit and enjoy the rich cultural, landscape and gastronomy heritage of the city and its surroundings.

ACTIVITIES

BEACHES

Direct coach in summer season to different close beaches (Puerto de Santa Maria, Rota, Chipiona)

VISITS

Visit to the Royal School of Equestrian Art and the show "How the Andalusian Horses Dance".

Visit to any of the Sherry cellars to know the elaboration process of its wines and brandies.

Enjoy a flamenco show.

Go around the city centre, find the beautiful old quarter and enjoy the local gastronomy in the area taking one of the routes offered.

TIPS

Holy Week in Jerez, Horse Festival, Spain Motorbike GP and Christmas "Zambombas"

Residence location



TOURIST OFFICE LINK

www.turismojerez.com

Residencias
Militares de
Acción Social de
Descanso



León

“Santa Bárbara” Residence

LOCATION

Avda. Asturias 22
24008 León

☎ 987227654

☎ 987923693

✉ santabárbara@et.mde.es

FACILITIES

BBQ, swimming pools, children park
Terrace, cafeteria, mess hall,
Parking lot, laundry



ROOMS

19 twin rooms
6 double rooms
10 single rooms
1 adapted room





ACTIVITIES

The capital city, León, has some of the most spectacular monuments in Spain:

The gothic Cathedral with the most beautiful stained glasses in Europe, the Romanesque frescoes in the “Colegiata de San Isidro”, known as the “Romanesque Sixtine Chapel”, and the beautiful Plateresque façade, San Marcos Hospital.

Nevertheless, what you will find most attractive is the city life, making out of the “tapas” a ritual, in Barrio Humedo.

It is advisable to get lost around the intricate street net in the Old City and the Jewish Quarter. Among its alleys, there are three squares: Plaza Mayor, arcaded and with the building of the old City Hall; Plaza de las Palomas, with unique buildings and a map-guide of the city made in bronze; Plaza del Grano, preserving the medieval charm and where the pilgrim hostel is situated.

A relaxing visit to the Cathedral is a must to watch the visually light shapes of the stained glasses with a unique beauty among the Spanish cathedrals.

If you feel like, you can go around it looking for the “vole fur” whose fault, according to the legend the citizens of Leon tell, is the bad foundations of the cathedral.

Not far from the Cathedral, you will find the Romanesque “Colegiata de San Isidoro”, the Panteón Real (Royal Pantheon), where the Monarchs from Leon are buried.

Museo Biblico y Oriental (Bible and Eastern Museum), with one of the most important collections of the Mesopotamian civilizations in the world. You cannot leave the city without visiting San Marcos (hostel, convent, hospital and prison whose distinguished prisoner was Quevedo). Close to the river, MUSAC, the Auditorium and the headquarters of Junta de Castilla y León

This residence, due to its location, is perfect to enjoy the city as well as its heritage and gastronomy since we are the Gastronomy European City 2018 “Manjar de Reyes”. In its surroundings we can find the city of Astorga, cradle of “Maragateria”, the caves of Valporquero, the stunning landscape of “Máduas” (a big Roman gold deposit), the Hoces de Vegacervera, Picos de Europa, Babia and the close skiing slopes of San Isidro and Pajares, etc.

Its Holy Week has been declared an International Tourist Interest. It dates back to the 16th century, although there are still clear traces preserved from the 13th century.

Santa Bárbara Residence is located 5 minutes far from the city centre of León which you can access going for a pleasant walk.

With good means of communications by road and train (AVE).

You will enjoy your staying in Santa Bárbara” residence for its large choice of activities and its surroundings.

Situation of the residence



Tourism office link

<http://www.turismoleon.org/oficinas-de-turismo.php>

Santa Cruz de Tenerife

“Paso Alto” Residence

LOCATION

Avda. Anaga (Fco La Roche) 4 38001
Santa Cruz de Tenerife
Phone no.: 922 596 400
Fax no.: 922 597 519
[Reserve: RMASD_PASOALTO@MDE.ES](mailto:RMASD_PASOALTO@MDE.ES)

FACILITIES

Dining rooms and terrace, olympic heated
and leisure swimming pool,

Sport activities, gym, WIFI

ROOMS

30 twin rooms 2 pax

4 suites (bedroom+sitting room) 2 pax

3 single rooms 1 pax



Across Santa Cruz de Tenerife

Santa Cruz is located in the Northeast of Tenerife Island, along the Atlantic Ocean; it is the biggest of the seven islands which compose the Canary Archipelago and it is a joint capital city together with Las Palmas de Gran Canarias. It is an Atlantic city, port and maritime, set in a bay with 58 kms of coast.



The climate is subtropical, with scarce rain in the coastal zone of the municipality and regular rainfall inland and in the mountains, with an average temperature of 21º yearly, a limited range of temperatures daily, thanks to trade winds.

There are two international airports in the island of Tenerife, Los Rodeos (TFN) in the North, 12 kms far from Santa Cruz, and Reina Sofia Airport (TFS), in the South of the island 60 kms far from the capital city.

At the end of the 19th century, a battery close to Paso Alto Castle was constructed, and demolished in the 60s to build up this Centre.

ACTIVITIES

Teide and La Orotava. Mount Teide, accessible by some roads, North and South of the island. You can travel around all Ucanca Valley, a vast volcanic lava plain. In Roques there is a viewpoint with breathtaking views of Las Cañadas. You can climb up to the summit. A modern and safe cable car will give you a lift up to 200m away before the finish; there are some paths leading to the peak. The views, at 3.718 metres high, are spectacular. From the Teide to the North, we can find La Orotava, a beautiful historical site.

ISLA BAJA: it is located in the Northeast of the island and you will find charming villages. The road crossing the area will lead you to Rural del Teno Park, a unique setting whose rocky landscape will astonish you.

SANTA CRUZ AND LA LAGUNA: these two cities, over time, came together although they are different. La Laguna, lively and pioneering; Santa Cruz, stately and grandiose.

In La Laguna, visiting the Old Town is a must, as it was declared World Heritage Site in 1999.

Las Teresitas: 5 kms far from Santa Cruz. The white sand of Las Teresitas is spreading throughout some kms.

Location of the Residence

Access from "Los Rodeos" Airport

Access from "Reina Sofia" Airport



Laurisilva Forest: a lush natural laboratory with plant and animal species you cannot find in any other part of the world.

Los Gigantes Cliff: beside the sea and really high, 600 metres high.

Masca: a point of reference for trekking and nature lovers. You can choose among more than 1.000 kms of paths.

Tourism Office Link

http://www.spain.info/es/informacion-practica/oficinas-turismo-embajadas/oficina-turismo/tenerife/kiosco_de_informacion_turistica_de_santa_cruz.html